



FURUNO[®]

34° 44.449' N
35° 21.219' E

POSITION 34° 44'
WGS84 135° 21'
RNG BRG
3.46 m 21
SOG COG
8.4 kt 206.

GPS

Global Positioning System

Marine GPS Navigator

GP-150



The future today with FURUNO's electronics technology.

FURUNO ELECTRIC CO., LTD.

9-52 Ashihara-cho, Nishinomiya City, Japan Phone: +81 (0)798 65-2111
Fax: +81 (0)798 65-4200, 66-4622 URL: www.furuno.co.jp

Catalogue No. N-866

TRADE MARK REGISTERED
MARCA REGISTRADA

FURUNO GP-150 is a GPS navigator designed for the SOLAS ships according to the GPS performance standard IMO Res MSC.112(73) and associated IEC standards effective on and after July 1, 2003. It is a highly reliable standalone EPFS (electronic position fixing system) that feeds positioning information to AIS, Radar, VDR, ECDIS, Autopilot, Echo Sounder and Sonar.

Receiver dependability is improved by fault detection using five satellites, i.e., Receiver Autonomous Integrity Monitoring (RAIM) that shows the integrity status in Safe, Caution, and Unsafe levels. The status is given with respect to user selected accuracy level, 10 m or 100 m. RAIM also works on DGPS signals.

GP-150 MARINE GPS NAVIGATOR



Display Unit



GPS/WAAS Antenna:



DGPS Antenna:

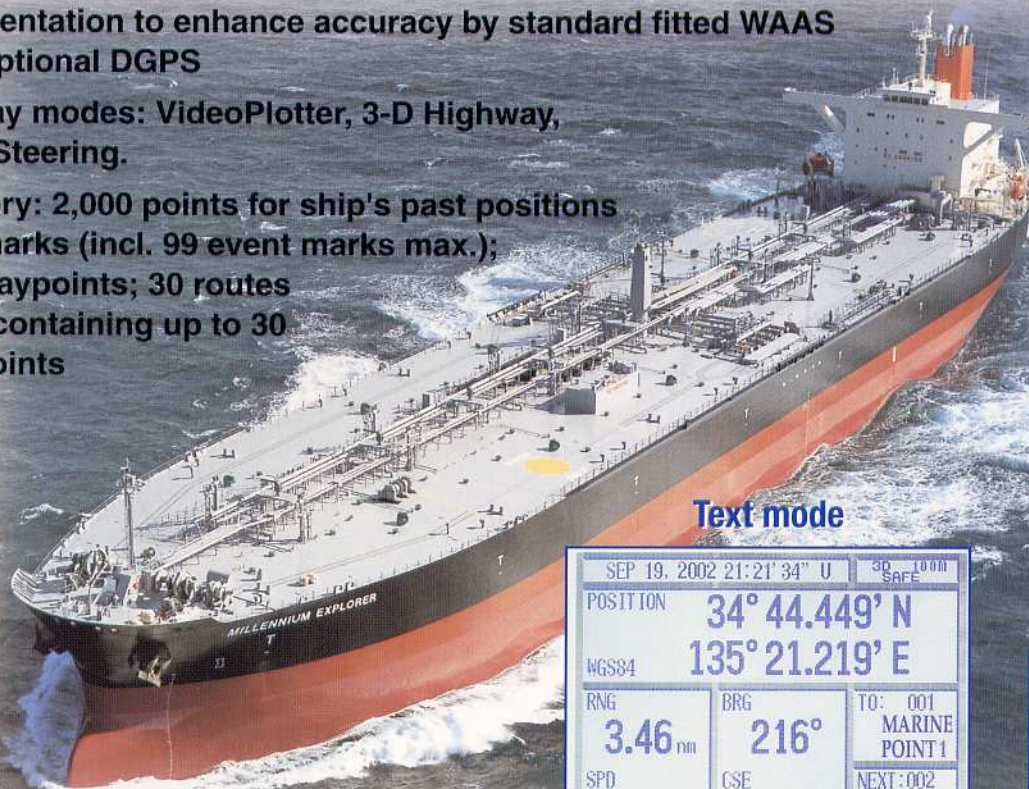
In order to improve position accuracy, WAAS and DGPS* augmentation systems are available. Dual configuration, with a second system, provides a backup and/or remote operation to ensure system availability.

*Internal or external beacon receiver is required for utilizing DGPS.

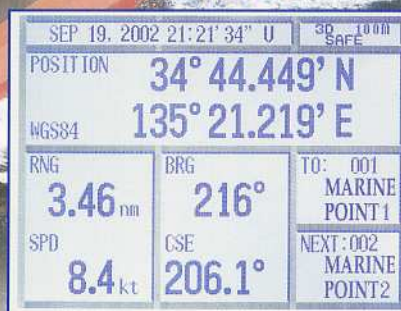


for SOLAS carriage requirements as a device and as a sensor for AIS, Radar, VDR, etc.

- ▶ Fully meets new IMO Resolution MSC.112(73) and IEC 61108-1 Ed.2 for SOLAS carriage requirements on and after 1 July 2003
- ▶ Ideal sensor of SOG and COG for AIS, radars, and other navigational aids
- ▶ Augmentation to enhance accuracy by standard fitted WAAS and optional DGPS
- ▶ Display modes: VideoPlotter, 3-D Highway, Text, Steering.
- ▶ Memory: 2,000 points for ship's past positions and marks (incl. 99 event marks max.); 999 waypoints; 30 routes each containing up to 30 waypoints



Text mode



Highway mode



Display mode is selectable from VideoPlotter, Text, Highway and Steering. In the Highway mode, you can intuitively see how to steer and where the next waypoint is located relative to your ship. It is useful when you are following a series of waypoints along a planned route.

VideoPlotter mode



Steering mode



The SOLAS Chapter V as amended in December 2000 prohibits new installation of current GPS receivers which are designed to meet IMO A.819 on and after 1 July 2003*. With the comparison table, you will see why we say the new IMO equipment is epoch making.

	MSC.112(73), IEC 61108-1 ed.2	A.819(19), IEC 61108-1 ed.1
Accuracy	13 m (95%)	100 m (95%)
SOG (speed over ground)	Required to accuracy of SDME	SOG prohibited, no testing standard
COG (course over ground)	Required to accuracy of $\pm 1^\circ$ (>17 kt), $\pm 3^\circ$ (<17 kt)	COG prohibited, no testing standard
UTC	Required to output	Data is limited to only L/L
RAIM (Receiver autonomous integrity monitoring)	Required to indicate integrity indication of Safe, Caution, Unsafe at confidence level of 10 m and 100 m	No
Display update rate	1 second at latest	every 2 second

* Some Administrations may give a grace period for the current GPS receivers.

SPECIFICATIONS

GPS

Receiver	12 discrete channels all-in-view, C/A code
RX Frequency	L1 (1575.42 MHz)
Time to First Fix	12 Second (Warm start)
Tracking Velocity	900 kt
Geodetic System	WGS-84 (NAD-27 or others selectable)
Update Rate	1 Second

Positioning Augmentation

DGPS

Reference Station:	Automatic or manual selection
Frequency Range:	283.5 - 325.0 kHz (all ITU regions)
Format:	RTCM SC-104 Ver 2.0 Type1, 7, 9, 16

WAAS

WAAS augmentation is available through the GPS core in the display unit

Accuracy

GPS:	10 m (95%)
DGPS:	5 m (95%)
WAAS:	3 m (95%), limited coverage
SOG:	±0.2 kt (SOG ≤ 10 kt)
COG:	±3° (SOG 1-17 kt), ±1° (SOG > 17 kt)

Display

6" LCD (120 x 91 mm),
320 (H) x 240 (V) pixels,
L/L resolution: 0.001 min

Display Modes

VideoPlotter, Highway, Text, Steering

VideoPlotter

Scale: 0.02 to 320.0 nm,
Plot Interval: 1 s - 60 min or 0.01-99.99 nm

Memory Capacity

2,000 points for ship's track and marks, 999 waypoints with comments, 30 routes (containing 30 waypoints/route)

Alarms

Arrival, anchor watch, XTE, Speed, Time, Water Depth, Trip, DGPS, WAAS

Integrity indication

Safe, Caution, Unsafe at accuracy level of 10 m or 100 m

Interface (IEC 61162-1 Ed 2, NMEA 0183)

Output	GBS (satellite fault), GLL (L/L), VTG (SOG, COG), ZDA(UTC), WPL (WPT location), etc.
Input	DBT (Depth), HDT (Compass), MTW (Water temperature), TLL (TGT L/L), VBW (Dual grd/wat spd), etc.

ENVIRONMENT (IEC 60945 test method)

Temperature	Display Unit: -15°C to +55°C Antenna Unit: -25°C to +70°C
Waterproofing	Display Unit: IPX5 (IEC 60529) Antenna Unit: IPX6 (IEC 60529)

EMC IEC 60945 Ed. 4 (up to 2 GHz)

POWER SUPPLY

12-24 VDC, 0.8-0.4 A

EQUIPMENT LIST

Standard

1. Display Unit (Specify single or dual)	1 unit
2. Antenna Unit GPA-017S	
GPA-018S*	
GPA-019S*	1 unit
(specify when ordering)	
*Selectable when a beacon receiver is incorporated into a display unit.	
3. Antenna Cable	15 m
4. Interface Cable	5 m x 1 pcs
5. Installation Materials and Spare Parts	1 set

Option

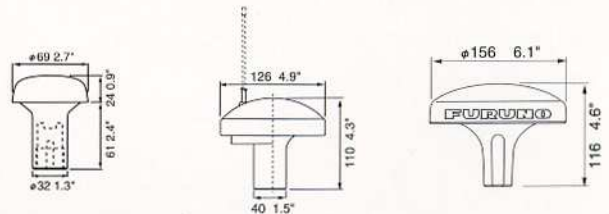
- DGPS Receiver Kit OP20-32-1/20-33
- Whip Antenna FAW-1.2 for GPA-018S
- Antenna Cable, 30/50 m
- Interface Cable, 5/10 m
- Antenna Base
CP20-01111 (Pipe mount), No.13-QA330 (Deck mount)
No.13-QA310 (Offset bracket), No.13-RC5160 (Handrail mount)
- Flush Mount Kit OP20-24/20-25
- Interface Unit IF-2500
- External DGPS Receiver GR-80
- Rectifier PR-62

Antenna Unit

GPA-017S
0.15 kg 0.3 lb

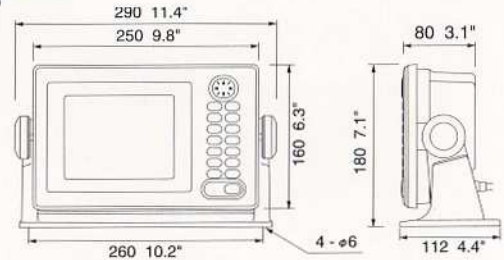
GPA-018S
0.3 kg 0.7 lb

GPA-019S
1.0 kg 2.2 lb

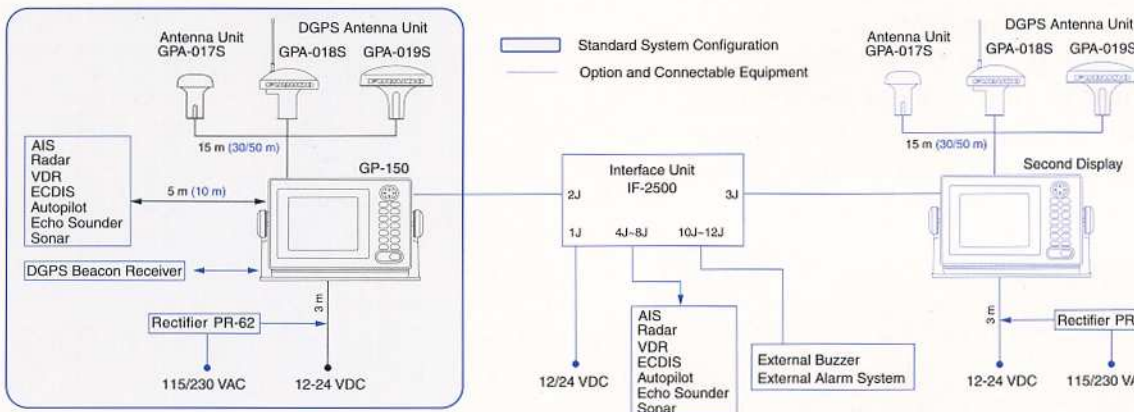


Display Unit

2.2 kg 4.9 lb



Interconnection Diagram



TRADE MARK REGISTERED MARCA REGISTRADA
SPECIFICATIONS SUBJECT TO CHANGE WITHOUT NOTICE

FURUNO U.S.A., INC.
Comas, Washington, U.S.A.
Phone: +1 360-834-9300
Fax: +1 360-834-9400

FURUNO (UK) LIMITED
Denmead, Hampshire, U.K.
Phone: +44 2392-230303
Fax: +44 2392-230101

FURUNO FRANCE S.A.
Bordeaux-Mérignac, France
Phone: +33 5 56 13 48 00
Fax: +33 5 56 13 48 01

FURUNO ESPAÑA S.A.
Madrid, Spain
Phone: +34 91-725-90-88
Fax: +34 91-725-98-97

FURUNO DANMARK AS
Hvidovre, Denmark
Phone: +45 36 77 45 00
Fax: +45 36 77 45 01

FURUNO NORGE A/S
Ålesund, Norway
Phone: +47 70 102950
Fax: +47 70 127021

FURUNO SVERIGE AB
Västra Frölunda, Sweden
Phone: +46 31-7098940
Fax: +46 31-497093

FURUNO FINLAND OY
Espoo, Finland
Phone: +358 9 4355 670
Fax: +358 9 4355 6710

FURUNO POLSKA Sp. z o.o.
Gdynia, Poland
Phone: +48 58 669 02 20
Fax: +48 58 669 02 21

FURUNO DEUTSCHLAND GmbH
Rellingen, Germany
Phone: +49 4101 838 0
Fax: +49 4101 838 111

LLC FURUNO EURUS
Petersburg, Russia
Phone: +7 812 767 15 92
Fax: +7 812 766 55 52



05125SS Printed in Japan